





# Question 1

**Which of the following countries is in North America?**

**A) Japan**

**B) Germany**

**C) Canada**

**D) Saudi Arabia**



## Question 2

**Which of the following countries is in Europe?**

**A) Finland**

**B) Morocco**

**C) India**

**D) Sweden**

## Question 3

**Which of the following countries is in Asia?**

**A) Thailand**

**B) Spain**

**C) Brazil**

**D) Algeria**

## Question 4

**Which of the following countries is in Africa?**

**A) Papua New Guinea**

**B) Sweden**

**C) China**

**D) Zimbabwe**

## Question 5

**Which of the following countries is in Australasia?**

**A) Argentina**

**B) Fiji**

**C) USA**

**D) Spain**

## Question 6

**How many continents  
are there in the world?**

**A) 3**

**B) 7**

**C) 12**

**D) 9**



# Question 7

**How many countries are there in the world?**

**A) 1000**

**B) 197**

**C) 521**

**D) 55**





## Question 8

**Which country has the largest population in the world?**

**A) China**

**B) Brazil**

**C) Japan**

**D) India**

## Question 9

**Which country is the world's largest by land mass?**

**A) England**

**B) USA**

**C) India**

**D) Russia**

# Question 10

How many countries make up the United Kingdom?

A) 5

B) 2

C) 3

D) 4





## Question 11

**Washington DC is the capital city of which country?**

**A) France**

**B) Canada**

**C) USA**

**D) South Africa**

A world map with historical German names for various regions and countries. The map is centered on the Atlantic Ocean and shows the Americas, Europe, Africa, and Asia. The names are in German and include: GROENLAND, SIBIRIEN, MONGOLEI, NEVENGLAND, ATLANTIS, IRLAND, HELGOLAND, OSTPREUSSEN, CORNWALL, RUNGHOLT, VINETA, SCILLY-INSELN, BRETAGNE, DAKIEN, ASOWISCHES MEER, ASTURIEN, KANTABRIEN, DURRES, TROJA, MANISA, ANDALUSIEN, SAARDINIEN, MINOSISCHE, SIZILIEN, KULTUR, SANTORIN, PORTUGAL, TARTESSOS/CADIZ, TUNESIEN, MALTA, BETA, JUDAA, AZOREN, MADIRA, KAPVERDEN, NIGER, SAO TOME, BRASILIEN, TANSANIA, SRI LANKA, AZTLAN, EPICHELITEZA, PHOENIX, AZORIS, INDONESIEN, SODAFRIKA, ANTARKTIS, and CHILE. The text is overlaid on the map.

## Question 12

**Wellington is the capital city of which country?**

**A) Japan**

**B) Italy**

**C) Pakistan**

**D) New Zealand**

## Question 13

**Berlin is the capital city  
of which country?**

**A) China**

**B) Germany**

**C) Austria**

**D) Ghana**

## Question 14

**Athens is the capital city  
of which country?**

**A) Greece**

**B) Belgium**

**C) Turkey**

**D) Switzerland**



## Question 15

**Tokyo is the capital city of  
which country?**

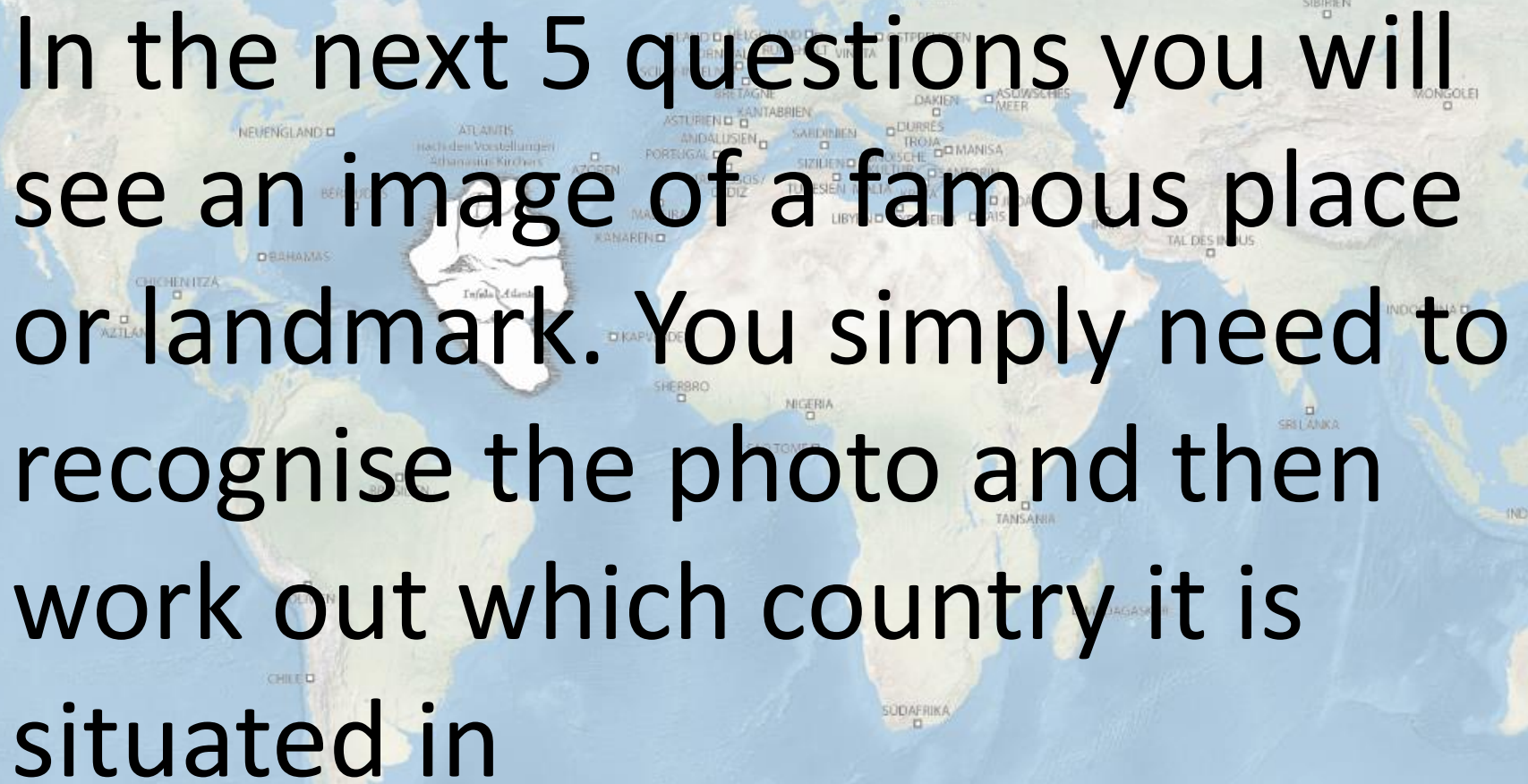
**A) India**

**B) South Korea**

**C) Mexico**

**D) Japan**





In the next 5 questions you will see an image of a famous place or landmark. You simply need to recognise the photo and then work out which country it is situated in

# Question 16



**A) Australia**

**B) Pakistan**

**C) USA**

**D) Iraq**

# Question 17



**A) Canada**

**B) Slovakia**

**C) Paraguay**

**D) China**

# Question 18

**A) France**

**B) Belgium**

**C) Holland**

**D) Portugal**



# Question 19

A) Japan

B) USA

C) UK

D) Australia



ANTARKTIS

# Question 20

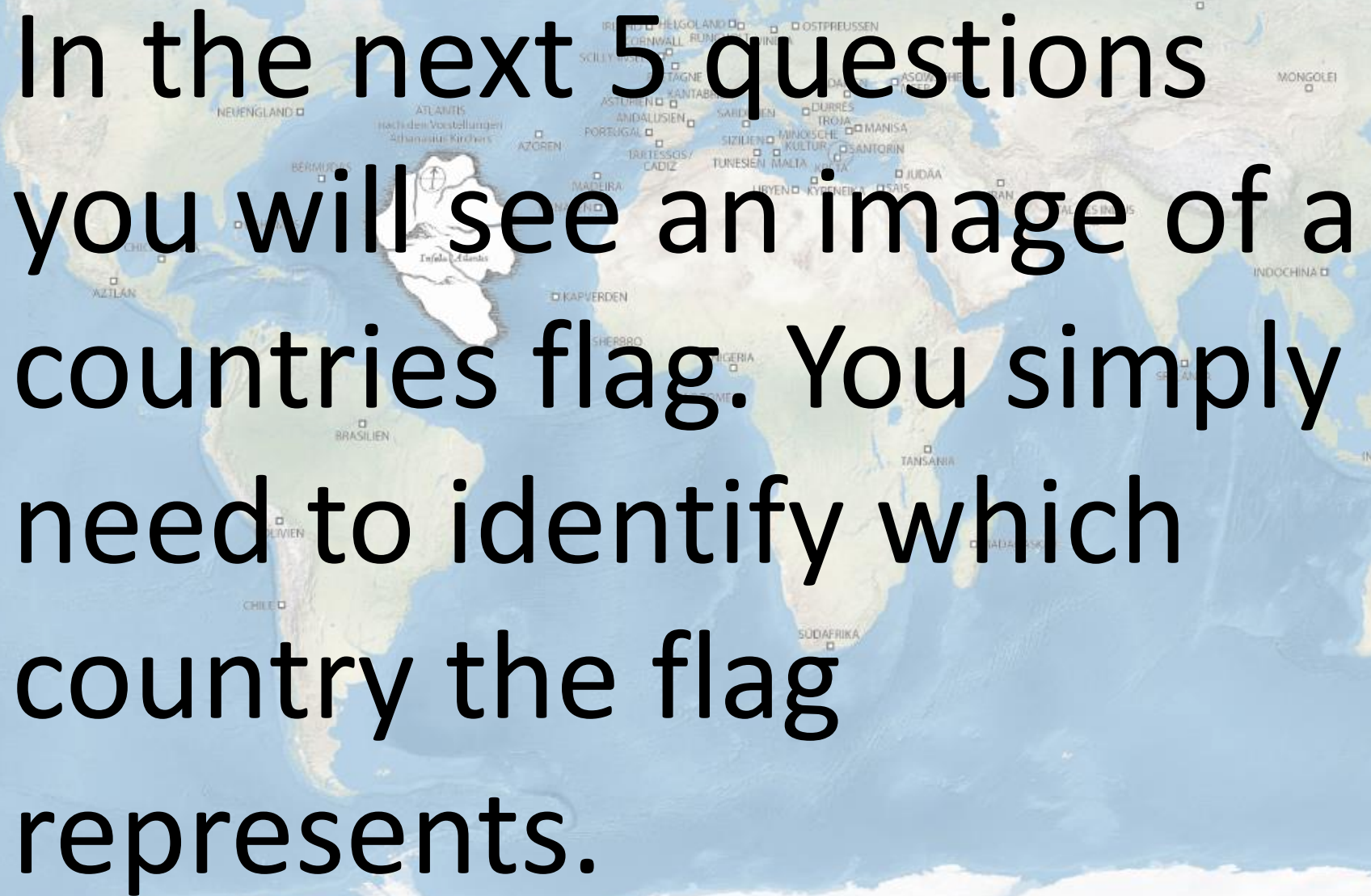


**A) China**

**B) India**

**C) Mexico**

**D) Chile**



In the next 5 questions you will see an image of a country's flag. You simply need to identify which country the flag represents.

# Question 21



**A) Holland**

**B) France**

**C) Spain**

**D) Germany**



# Question 22




**A) China**

**B) Belgium**

**C) Mexico**

**D) Egypt**

# Question 23



**A) Zimbabwe**

**B) Egypt**

**C) Nigeria**

**D) Kenya**

# Question 24



**A) India**

**B) Japan**

**C) Thailand**

**D) Algeria**

# Question 25

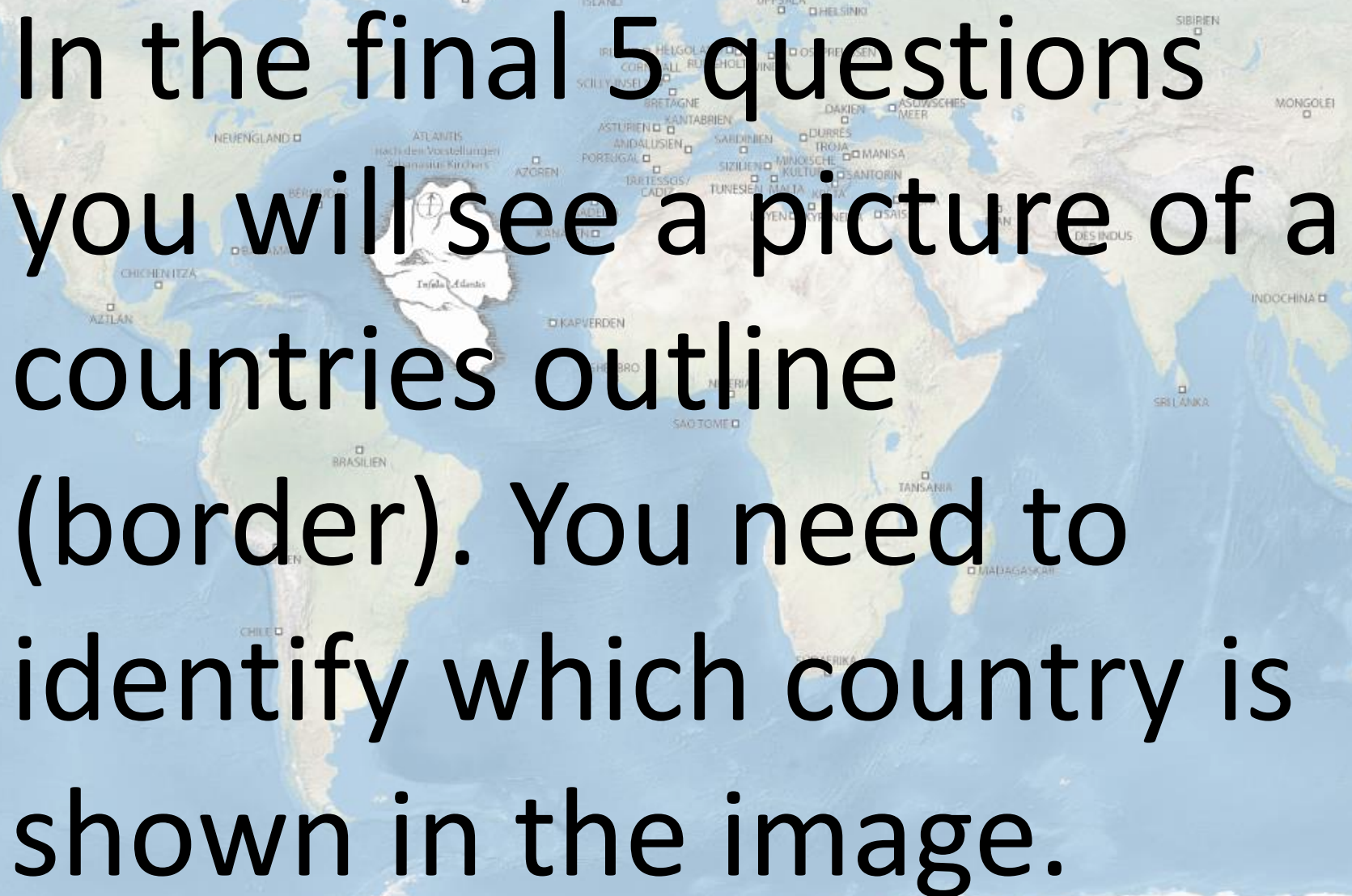


**A) Uruguay**

**B) Venezuela**

**C) Colombia**

**D) Brazil**



In the final 5 questions you will see a picture of a country's outline (border). You need to identify which country is shown in the image.



# Question 27



**A) China**

**B) USA**

**C) Canada**

**D) South Africa**

# Question 28

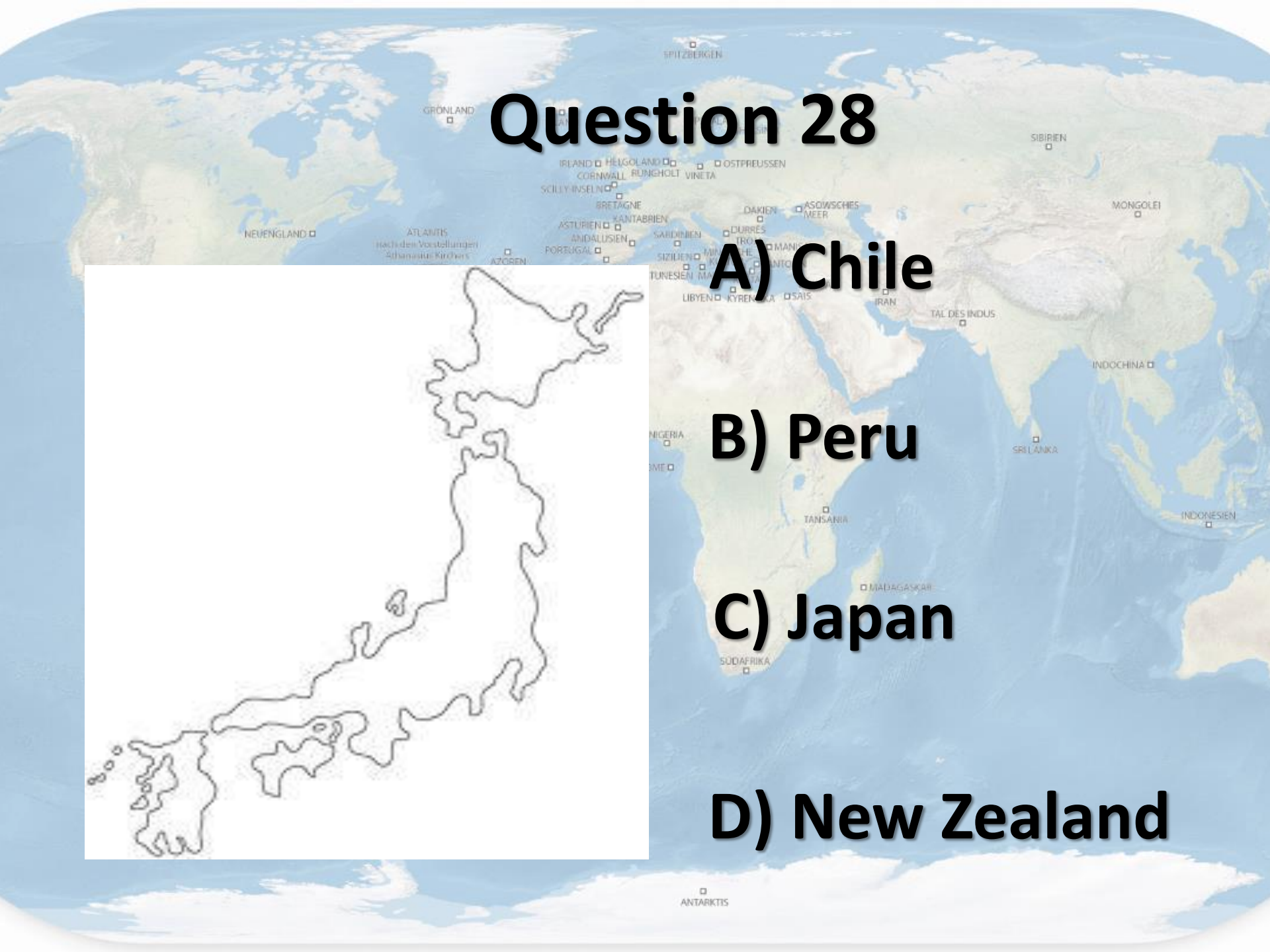


**A) Chile**

**B) Peru**

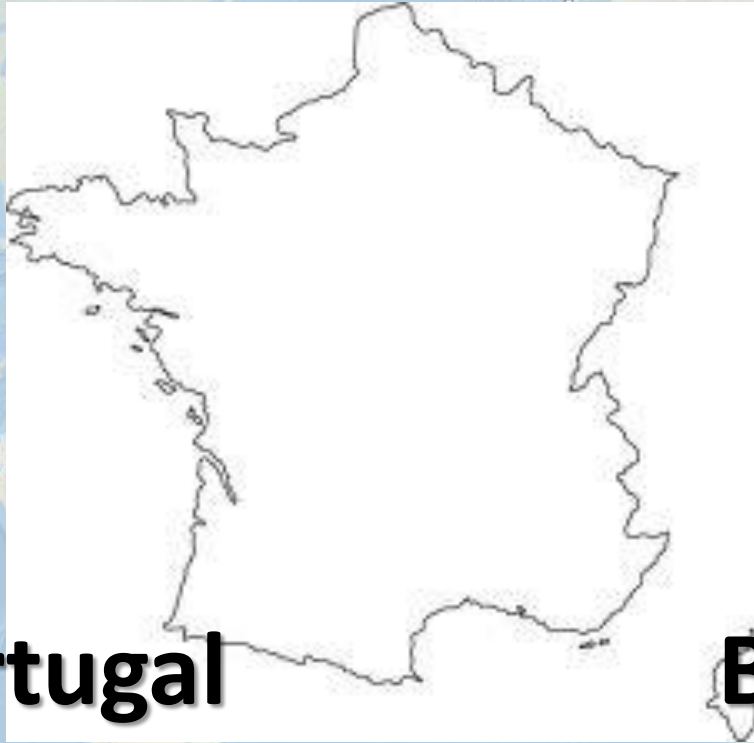
**C) Japan**

**D) New Zealand**





# Question 29



**A) Portugal**

**B) Holland**

**C) France**

**D) Austria**

# Question 30



**A) Japan**

**B) Greece**

**C) Cyprus**

**D) Italy**

# Answers

1. C
2. A
3. A
4. D
5. B
6. B
7. B
8. A
9. D
10. D

11. C
12. D
13. B
14. A
15. D
16. A
17. D
18. A
19. B
20. B

21. A
22. C
23. D
24. A
25. D
26. B
27. B
28. C
29. C
30. D

